

Sunrise Birding MITÚ (+ E Andes) April/May 2022 trip

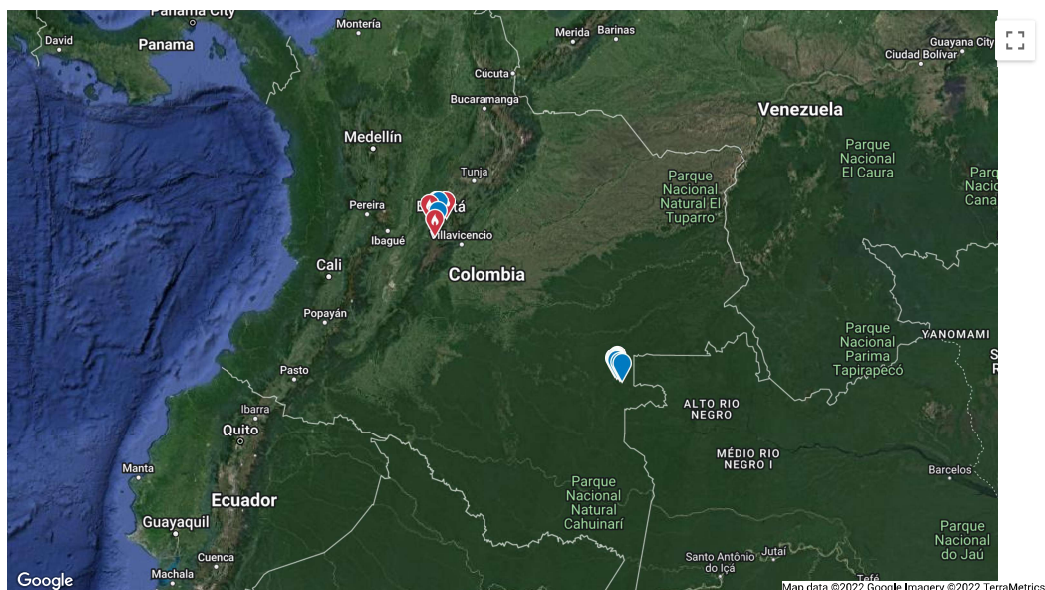
22 Apr – 2 May 2022 (11 days) Public

Colombia

Cundinamarca | Distrito Capital de Bogotá | Vaupés

Diego Calderón-Franco @diegoCOLbirding,
Andrew Stack, Georges Kleinbaum, S G Stack,
Thera Bowen

Share



So here we are again with me guiding another Sunrise Birding trip after all this pandemics craziness... This was a great and enjoyable trip that basically after delaying it a couple of times after pandemic lockdown, we eventually got our crew together and did again this drooling tour. It was a great success in several aspects, and we recorded 323 species including a few Colombian endemics (in the Andes) and a load of the regional Negro/Orinoco rivers white-sand forests EBA goodies. Our top birds of the trip as voted by all participants were the following jewels:

1. Fiery Topaz earned the first place as top bird of the trip as we got the most amazing spectacle of a male iridescence extravaganza catching insects with a black/red waters river as perfect background.

2. Chestnut-crested Antbird was second as we got amazing views of this Neotropical mega, in the scope, and for a prolonged period of time. What a bird!

3. Place number 3 was shared by the unmatched Guianan Cock-of-the-rock male and female at nest we got after a long hike, the Sparkling Violetear that was a common suspect at high elevation feeders, and the unrivalled high-quality views we got of the monster super rare Bar-bellied Woodcreeper that responded to my tape at the white sand forests (scope views and videos singing event!)

4. The 4th place is shared between several species: Green-bearded Helmetcrest (amazing views of this cool Colombian endemic), White-capped Dipper (one of the Neotropical Andes superlatives!), Spangled Cotinga (superb views, more than once of this electric bird), Burrowing Owl (several individuals posing next to the road), White-plumed Antbird (a Neotropical army-ants swarm follower unbeatable species), Saffron-crested Tyrant-Manakin (amazing displays showing yellow crown!), Great Sapphirewing (crazy views of this crazy huge helicopter-hummer), and Beryl-spangled Tanager (superb canopy views through the scope).

5. And finally, 3 superb individuals we got of Red-necked Woodpecker near Mitú, great scope views of a few Blue-capped Tanagers in the highlands, and a

DATA FOR: Group (all people) ▾

322
Species observed
+5 other taxa

23
Checklists

117
Species with photos

Species observed

Hide all details

2 Great Tinamou

2

IND.	DATE	LOCATION	COMMENTS
1	26 Apr 2022 16:03	Maloca/Observatorio Alejo	
1	27 Apr 2022 06:15	(1.1393,-70.1280) Pueblo Nuevo	

1 Little Tinamou

1

IND.	DATE	LOCATION	COMMENTS
1	27 Apr 2022 06:15	(1.1393,-70.1280) Pueblo Nuevo	

1 Gray-legged Tinamou

1

IND.	DATE	LOCATION	COMMENTS
1	30 Apr 2022 06:30	(1.1393,-70.1280) Pueblo Nuevo	

2 Variegated Tinamou

2

IND.	DATE	LOCATION	COMMENTS
1	25 Apr 2022 06:16	Senda Mitú Cachivera	
1	30 Apr 2022 06:30	(1.1393,-70.1280) Pueblo Nuevo	

15 Andean Teal

15



IND.	DATE	LOCATION	COMMENTS
15	22 Apr 2022 09:53	PNN Sumapaz--Laguna Chisacá	

2 Andean Duck

2

IND.	DATE	LOCATION	COMMENTS
2	22 Apr 2022 09:53	PNN Sumapaz--Laguna Chisacá	

4 Speckled Chachalaca

4

IND.	DATE	LOCATION	COMMENTS
1	24 Apr 2022 06:25	(1.1225,-70.0935) Puente Lata	
2	26 Apr 2022 06:19	Mitú (pueblo), Vaupés	
1	28 Apr 2022 15:50	Mituseroño (puente)	



small flock of Kawall's Parrots that was a lifer for me all share the 5th place.

Of course, and as always, a few SPECIAL MENTIONS gotta be done: Both Greater and Lesser Fishing/Bulldog Bats fishing at the Vaupés River, an obliging Musician Wren serenading us in the scope, the most overwhelming "sparkling" termites erupting during their nuptial flight against the sunset with Oropendola madness preying on them accounts no doubt for one of the most touching views I've ever had in nature!; my hardboiled-egg-blowing techniques hopefully everyone got to learn, and birding with Florencio and Miguel in the lowlands that as always is an absolute delight!

I must thank all the clients that came on this trip, for waiting for so long thanks to Covid until we finally could do this trip but also for their great energy and vibe in the field and helping to find the birds and sharing some nice swimming in Mitú. And of course, these trips would not be possible without our trusty local operators, fixers and local guides including Jovani, Marbeluz and David, as well as Miguel, Agripino and Daniel, and of course Mónica, Ingrid, Victoria and others that made us feel at home... see you on 2023 for another amazing Mitú + some E Andes trip with Sunrise Birding and here you are below our daily detailed log.

THANKS MUCH! 🙌👏

Diego Calderón-Franco

@diegoCOLbirding & @TheBirdersShow

-An eBird trip report with this same narrative, plus all checklists and media for several species (thanks Georges!), can be found at <https://ebird.org/tripreport/52977->

APRIL 22 got us having early breakfast at Chiguazá, a local little reserve in the Sumapaz National Park, where one of our crew had to sign the local Hilty & Brown 1986 BIRDS OF COLOMBIA copy as his father Michel Kleinbaum was one of the main illustrators. We then continued to the páramos where we soon nailed down Green-bearded Helmetcrest joined by the usual brown-jobs like Many-striped Canastero and Andean Tit-Spintail. A few Andean Ducks and Andean Teals before lunch at a local new place where I almost got a lifer thanks to our driver Jovani as he pointed a couple of Streak-throated Bush-Tyrants in the powerlines thinking they were Red-rumped Bush-Tyrants (my nemesis bird!... been in Sumapaz around 50ish times at least). We later birded a Polylepis forest where White-capped Dippers entertained us before returning to our nice Bogotá hotel for a hearty dinner.

On APRIL 23 morning we flew to Mitú and before lunch we were walking along the Vaupés River malecón nailing our first Silver-beaked Tanagers and the local Amazonian white-shouldered version of Blue-gray Tanagers. After lunch we birded the road to Urania all the way to the Mituseño bridge having a blast of an intro to the Amazon (first time in the Amazon for 80%+ of our clients!) with the fanciest Red-fan Parrots, omnipresent Swallow-winged Puffbirds, an electric-rechargeable Spangled Cotinga and an impossible to find Citron-bellied Attila that

35 Rock Pigeon

▼ 6

IND.	DATE	LOCATION	COMMENTS
15	22 Apr 2022 07:59	Chiguazá (4.4642,-74.1370)	
7	23 Apr 2022 10:44	Mitú (pueblo), Vaupés	
2	24 Apr 2022 06:25	(1.1225,-70.0935) Puente Lata	
1	28 Apr 2022 15:50	Mituseño (puente)	
1	30 Apr 2022 16:43	Mitú (pueblo), Vaupés	
9	1 May 2022 15:01	Observatorio de Colibries	

1 Scaled Pigeon

▼ 1 1



IND.	DATE	LOCATION	COMMENTS
1	30 Apr 2022 16:43	Mitú (pueblo), Vaupés	

1 Plumbeous Pigeon

▼ 1

IND.	DATE	LOCATION	COMMENTS
1	29 Apr 2022 06:22	Cruce Bocatoma Mitú CO-Vaupés 1.19581, -70.19492	

17 Ruddy Pigeon

▼ 1 8



IND.	DATE	LOCATION	COMMENTS
2	23 Apr 2022 15:23	Mituseño (puente)	
3	24 Apr 2022 06:25	(1.1225,-70.0935) Puente Lata	
2	25 Apr 2022 06:16	Senda Mitú Cachivera	
1	27 Apr 2022 06:15	(1.1393,-70.1280) Pueblo Nuevo	
3	28 Apr 2022 06:11	(1.2281,-70.2288) Bocatoma	
1	29 Apr 2022 06:22	Cruce Bocatoma Mitú CO-Vaupés 1.19581, -70.19492	
4	29 Apr 2022 14:47	Senda Mitú Cachivera	
1	30 Apr 2022 06:30	(1.1393,-70.1280) Pueblo Nuevo	

12 Common Ground Dove

▼ 6

IND.	DATE	LOCATION	COMMENTS
1	23 Apr 2022 10:44	Mitú (pueblo), Vaupés	
2	24 Apr 2022 06:25	(1.1225,-70.0935) Puente Lata	
2	25 Apr 2022 06:16	Senda Mitú Cachivera	
2	27 Apr 2022 06:15	(1.1393,-70.1280) Pueblo Nuevo	
2	29 Apr 2022 06:22	Cruce Bocatoma Mitú CO-Vaupés 1.19581, -70.19492	
3	30 Apr 2022 06:30	(1.1393,-70.1280) Pueblo Nuevo	

5 Blue Ground Dove

▼ 3

IND.	DATE	LOCATION	COMMENTS
2	24 Apr 2022 06:25	(1.1225,-70.0935) Puente Lata	
2	26 Apr 2022 07:14	Cerrito Verde	
1	28 Apr 2022 06:11	(1.2281,-70.2288) Bocatoma	

4 Gray-fronted Dove

▼ 3

IND.	DATE	LOCATION	COMMENTS
1	26 Apr 2022 16:03	Maloca/Observatorio Alejo	
1	28 Apr 2022 06:11	(1.2281,-70.2288) Bocatoma	
2	29 Apr 2022 14:47	Senda Mitú Cachivera	

15 Eared Dove

▼ 4

IND.	DATE	LOCATION	COMMENTS
4	22 Apr 2022 07:59	Chiguazá (4.4642,-74.1370)	
4	22 Apr 2022 09:53	PNN Sumapaz--Laguna Chisacá	
5	1 May 2022 15:01	Observatorio de Colibries	
2	2 May 2022 08:00	Parque Natural Chicaque	



was left for a later visit to the white-sand forests.

We left very early on APRIL 24 to reach Puente Lata area in the main road just after break of dawn to be welcomed by a hawking Fiery Topaz male that was flabbergastingly flying against the dark waters of the river. A Yellow-crowned Manakin young male was repeatedly coming to feed on fruit eye-level from the bridge, and plenty of parrots and parakeets were noisily flying around. A mixed-flock gave us scope views of the neat monotypic Chestnut-winged Hookbill that is the only Ancistrops there is. Rain came and while we sheltered and had lunch, some Yellow-browed Sparrows as well as Chestnut-bellied Seedeaters and Seedfinches serenaded; we also went into a local house kitchen to see first-hand how casava bread was made. It kept raining so we returned to town, and nearby the airport we got another monotypic cool cool species: Point-tailed Palmcreeper, *Berlepschia rikeri*.

Our first visit to the unique white-sand forests was on APRIL 25 when we visited Mitú Cachivera that is Miguel's community (Miguel is our main local guide, and you can actually meet him here: <https://youtu.be/IAaNCpQeXsA> - also Florencio makes a short appearance). At the community main central area, we were delighted by a couple of Dusky-billed Parrotlets posing for several minutes in the scope that is not an everyday sighting and a single delicious White-banded Swallow. The white-sand received us with a load of cool orchids, including vanilla, while we nailed down Citron-bellied Attila and Spot-backed Antwren. A friendly Short-Nosed Groundsnake made an appearance while a non-expected Spotted Puffbird was found by Miguel. We got fresh warm lunch at Caño Sangre creek delivered personally on motobike by Mónica and Ingrid from our Hotel Brasília and after a rest and some swimming we went to enjoy the most incredible displays by Saffron-crested Tyrant-Manakin and our second cool snake of the day: a cool type of Chironius sp. Vine Snake. We stop again at one of the miraculous white-sand gaps returning home and found us amazing White-browed Purpletufts showing the purple tufts! And a lovely Plumbeous Euphonia male singing its heart out.

We had quite a delay on APRIL 26 as we were leaving town, dozens of Mealy Parrots and Red-bellied Macaws were flying and making ruckus around town. We had to stop to enjoy the show and scanning carefully every single Mealy Parrot that flew by or perched nearby, finally Miguel found a couple without an eye ring: my lifer Kawall's Parrot, an ex-Brazilian endemic recently found in Mitú by local birders. We finally reached Cerrito Verde and started our hike towards the cock-of-the-rock area joined by a troop of tamarin monkeys and we got distracted by we-can't-complain birds like Yellow-billed Jacamar, Imeri Warbling-Antbird, Amazonian Grosbeak and the like. We eventually reached the Guianan Cock-of-the-rock boulders area where a female was sitting on a nest and we could see a single mal in the lekking area; even we gave it like 1,5 hours more patiently waiting there no more Rupicola action was seen so we return to hotel for a well-deserved lunch, shower, and little siesta. Late afternoon we visited a new place made by friends in Mitú outskirts where a sort of canopy platform was built on a neat cabin, and we could get cool views of Olive Oropendolas as well as

45 Smooth-billed Ani

2 7



IND.	DATE	LOCATION	COMMENTS
10	24 Apr 2022 06:25	(1.1225,-70.0935) Puente Lata	
6	25 Apr 2022 06:16	Senda Mitú Cachivera	
10	26 Apr 2022 07:14	Cerrito Verde	
7	27 Apr 2022 06:15	(1.1393,-70.1280) Pueblo Nuevo	
6	28 Apr 2022 06:11	(1.2281,-70.2288) Bocatoma	
5	28 Apr 2022 15:50	Mituseño (puente)	
1	30 Apr 2022 06:30	(1.1393,-70.1280) Pueblo Nuevo	

2 Squirrel Cuckoo

2

IND.	DATE	LOCATION	COMMENTS
1	26 Apr 2022 07:14	Cerrito Verde	
1	27 Apr 2022 06:15	(1.1393,-70.1280) Pueblo Nuevo	

1 Black-bellied Cuckoo

1

IND.	DATE	LOCATION	COMMENTS
1	29 Apr 2022 06:22	Cruce Bocatoma Mitú CO-Vaupes 1.19581, -70.19492	

20 Nacunda Nighthawk

1

IND.	DATE	LOCATION	COMMENTS
20	25 Apr 2022 06:16	Senda Mitú Cachivera	

1 Short-tailed Nighthawk

1

IND.	DATE	LOCATION	COMMENTS
1	29 Apr 2022 18:02	Senda Mitú Cachivera	

1 Blackish Nightjar

1

IND.	DATE	LOCATION	COMMENTS
1	29 Apr 2022 18:02	Senda Mitú Cachivera	

2 Common Pauraque

2

IND.	DATE	LOCATION	COMMENTS
1	26 Apr 2022 16:03	Maloca/Observatorio Alejo	
1	29 Apr 2022 18:02	Senda Mitú Cachivera	


40 Short-tailed Swift

7

IND.	DATE	LOCATION	COMMENTS
5	23 Apr 2022 15:23	Mituseño (puente)	
16	24 Apr 2022 06:25	(1.1225,-70.0935) Puente Lata	
4	27 Apr 2022 06:15	(1.1393,-70.1280) Pueblo Nuevo	
1	28 Apr 2022 06:11	(1.2281,-70.2288) Bocatoma	
2	28 Apr 2022 15:50	Mituseño (puente)	
10	29 Apr 2022 06:22	Cruce Bocatoma Mitú CO-Vaupes 1.19581, -70.19492	
2	30 Apr 2022 06:30	(1.1393,-70.1280) Pueblo Nuevo	

15 Gray-rumped Swift

2 2



IND.	DATE	LOCATION	COMMENTS
5	24 Apr 2022 06:25	(1.1225,-70.0935) Puente Lata	
10	29 Apr 2022 06:22	Cruce Bocatoma Mitú CO-Vaupes 1.19581, -70.19492	

3 White-tipped Swift

1

IND.	DATE	LOCATION	COMMENTS
3	2 May 2022 08:00	Parque Natural Chicaque	

Bat Falcons and perched Greater Yellow-headed Vultures. We also went owling nearby without much luck besides a flying-by Common Pauraque.


I was very excited to go birding the great trails at Pueblo Nuevo, with Florencio another local great guide, on APRIL 27. We started with an amazing sunrise just rightly fitting for a Sunrise Birding trip and headed into the trail to start amassing cool goodies. Our first stop delivered scope views of the mega Black Bushbird and the mega mega Chestnut-crested Antbird and a very obliging Black-headed Antbird, along with great views of Yellow-browed Antbird. Further into the trail, Musician Wren and Neopipo posed for the scopes and cameras, and a Pavonine Quetzal showed himself. We all got back to the local community creek for lunch adding White-fronted Nunbird and White-necked Puffbird, but we were not able to locate a Collared Puffbird singing way up in the canopy. After lunch and some rain (= siesta & swimming time!) we did another trail nearby but the soft constant rain and the afternoon being kinda darkish prevented us from adding any more birds (but a distant heard only Yellow-throated Antwren) so we returned to hotel. Even the afternoon was almost bird-less, this was a great 100+ species day!

Another white-sand forests day for APRIL 28 so I was quite happy as usual when I visit the Bocatoma trail that it is like going to the beach: sandals or water shoes (I'm barefoot most of the time!), white sand and water all over, and tiny orchids galore on the most amazing deep-red-tinted black water creeks are the rule... well, and we saw a Red-billed Ground-Cuckoo in this trail a few years ago. We started with some open area birding and at the white sand we got the most obliging, easy, and friendly, White-eyed Tody-Tyrant that I have ever witnessed entertaining us for several minutes while a couple of Bronzy Jacamars were inquisitively looking at us all the time. Fishing with some prospective playback I got a monster Bar-bellied Woodcreeper responding to tape and posing for the whole group like I never had before. Later, we got some army ants providing us good views of White-plumed Antbird and Striped Woodcreepers and a cool lifer for me: Spot-throated Woodcreeper. We secured views of a pair of Rusty-breasted Nunlets and a gang of the much sought-after Azure-naped Jay and went back to town for a traditional fish and agouti lunch at a typical restaurant. After a rest, we visited again the Urania/Mituseño bridge where we got cool Black Caracaras anting or dust bathing, Moriche Orioles and singing Golden-bellied (better named White-fored) Euphonia.

The morning of APRIL 29 we spent it birding in the Bocatoma road, and we were greeted by a trio of Red-necked Woodpeckers, Mouse-colored Antshrike and a Great Jacamar. The morning was a bit warm and slow, but we did have nice views of Black-eared Fairy, Dusky-throated and Cinereus Antshrikes, a Rufous-tailed Xenops and Screaming Pihas. We had been birding for almost a week in Mitú and finally the Orinoco Piculet showed up traveling with a mixed flock for our relieve while Dusky-capped Greenlet was persistently calling in the canopy. Paradise Tanagers were a cool encounter also. Our last afternoon we decided to visit again Mitú Cachivera white-sand to

153 Fork-tailed Palm-Swift

2 9



IND.	DATE	LOCATION	COMMENTS
10	23 Apr 2022 15:23	Mituseño (puente)	
16	24 Apr 2022 06:25	(1.1225,-70.0935) Puente Lata	
50	25 Apr 2022 06:16	Senda Mitú Cachivera	
50	26 Apr 2022 06:19	Mitú (pueblo), Vaupés	
6	27 Apr 2022 06:15	(1.1393,-70.1280) Pueblo Nuevo	
4	28 Apr 2022 06:11	(1.2281,-70.2288) Bocatoma	
8	28 Apr 2022 15:50	Mituseño (puente)	
7	29 Apr 2022 06:22	Cruce Bocatoma Mitú CO-Vaupes 1.19581, -70.19492	
2	30 Apr 2022 06:30	(1.1393,-70.1280) Pueblo Nuevo	

2 Fiery Topaz

1 1



IND.	DATE	LOCATION	COMMENTS
2	24 Apr 2022 06:25	(1.1225,-70.0935) Puente Lata	

8 White-necked Jacobin

1 5



IND.	DATE	LOCATION	COMMENTS
1	24 Apr 2022 06:25	(1.1225,-70.0935) Puente Lata	
2	25 Apr 2022 06:16	Senda Mitú Cachivera	
2	26 Apr 2022 07:14	Cerrito Verde	
1	27 Apr 2022 06:15	(1.1393,-70.1280) Pueblo Nuevo	
2	29 Apr 2022 14:47	Senda Mitú Cachivera	

2 Reddish Hermit

2

IND.	DATE	LOCATION	COMMENTS
1	24 Apr 2022 06:25	(1.1225,-70.0935) Puente Lata	
1	29 Apr 2022 06:22	Cruce Bocatoma Mitú CO-Vaupes 1.19581, -70.19492	

4 Sparkling Violetear

1 2



IND.	DATE	LOCATION	COMMENTS
1	22 Apr 2022 07:59	Chiguazá (4.4642,-74.1370)	
3	1 May 2022 15:01	Observatorio de Colibríes	

2 Lesser Violetear

1 1



IND.	DATE	LOCATION	COMMENTS
2	2 May 2022 08:00	Parque Natural Chicaque	

1 Black-capped Eair

1



try to fill some gaps, so relatively quick after lunch, we got there and it really paid as we catch up with Brown-banded Puffbird, Purple-breasted Cotinga, Slender-billed Xenops, Short-billed Honeycreeper and, OK, a Drab Water Tyrant also. We stayed after dark for some owling getting close views of Blackish Nightjar and a flyby Short-tailed Nighthawk.

As we repeated white sand the previous afternoon, for our last morning, APRIL 30, we had planned to visit again Pueblo Nuevo with Florencio to try to catch up on Collared Puffbird and some other terra firme specialties. We tape-recorded a Gray-breasted Crake in a marshy area near the road while having our picnic breakfast and Southern Lapwings posed for the photographers while a bunch of Yellow-tufted Woodpeckers were very active and noisy in the background. We went into the trail and finally got our only Black-faced Antbird of the trip; further in we added Spot-backed Antbird and Pearly Antshrike after some bushwacking. Black-throated Trogon gave us a show and a Gray-legged Tinamou made us invest some 15/20ish minutes trying to see it with no success. No response by the puffbirds, so a Short-billed Leaf-tosser was our last bird on that trail that morning. We came back to hotel for a quick shower and packing our bags and after a quick lunch and goodbyes we were seating at the airport waiting for our flight back to Bogotá... a flight, that never showed up so back to hotel, leave our stuff and we ended up that afternoon birding again on the Vaupés River malecón and indeed adding some birds to our trip list being a cool looking Scaled Pigeon our favorite. The day finished with an amazing sunset and hundreds of Olive Oropendolas catching flying ants while their nuptial flight which we could see sparkling and dazzling from the other shore of the river with the most amazing orange sky behind... what a gift we got as a perk for not having a flight back to Bogota that day.

MAY 01 got us catching a morning flight from Mitú to Bogotá what meant we missed birding in Chingaza National Park; anyways, as planned we visited our superb Spanish restaurant in the highlands for a really scrumptious lunch. We were close to our afternoon birding destination, the magnificent Observatorio de Colibríes (instagram.com/observatoriodecolibríes), that even it does not open on Sundays if you are friends with the owner, she might give you a little help 😊. We enjoyed a couple of hours filled with very special amazing hummingbirds: a couple of near-endemic species, the Blue-throated Starfrontlet and the Coppery-bellied Puffleg were coming to the best afternoon shining light perches; a couple of extra-terrestrial species showed up several times leaving everyone in awe: the crazy Sword-billed Hummingbird and the humongous Great Sapphirewing; and some other "more normal" hummers were all over the place like Black-tailed and Green-tailed Trainbearers, Tyrian Metaltail, Amethyst-throated Sunangel, among eleven species we recorded that day. Mountain Caciques, Scarlet-bellied Mountain Tanagers and a Plain-breasted (Sharp-shinned) Hawk were also recorded in the gardens.

For our last day of the trip, we went to Chicaque park. It was MAY 02 and we suffered some Bogota traffic giving us the chance to add some urban species to

Black-throated Tody




IND.	DATE	LOCATION	COMMENTS
1	29 Apr 2022 06:22	Cruce Bocatoma Mitú CO-Vaupés 1.19581, -70.19492	

6 Black-throated Mango



IND.	DATE	LOCATION	COMMENTS
1	23 Apr 2022 10:44	Mitú (pueblo), Vaupés	
1	24 Apr 2022 06:25	(1.1225,-70.0935) Puente Lata	
1	25 Apr 2022 06:16	Senda Mitú Cachivera	
1	26 Apr 2022 07:14	Cerrito Verde	
1	27 Apr 2022 06:15	(1.1393,-70.1280) Pueblo Nuevo	
1	29 Apr 2022 14:47	Senda Mitú Cachivera	

1 Amethyst-throated Sunangel



IND.	DATE	LOCATION	COMMENTS
1	1 May 2022 15:01	Observatorio de Colibríes	

2 Tourmaline Sunangel



IND.	DATE	LOCATION	COMMENTS
2	2 May 2022 08:00	Parque Natural Chicaque	

1 Black-bellied Thorntail

IND.	DATE	LOCATION	COMMENTS
1	25 Apr 2022 06:16	Senda Mitú Cachivera	

1 Long-tailed Sylph

IND.	DATE	LOCATION	COMMENTS
1	22 Apr 2022 07:59	Chiquazá (4.4642,-74.1370)	

2 Black-tailed Trainbearer



IND.	DATE	LOCATION	COMMENTS
2	1 May 2022 15:01	Observatorio de Colibríes	

1 Green-tailed Trainbearer

IND.	DATE	LOCATION	COMMENTS
1			



our trip list (Bare-faced Ibis, White-tailed Kite, and Carib Grackle). Upon arrival, and even before breakfast, the Golden-bellied Starfrontlet, our main target, was already in the bag. We birded the park entrance and even it was quite slow we got Cinnamon Flycatchers and eventually a Black Inca was seen by some of us. Hiking down the main road of the park, we saw some Blue-capped Tanagers and a Southern Emerald Toucanet entertained us all. Two sturdy 4x4s picked us up and we reached the lower part where the "refugio" is located and we birded for almost a couple of hours there from the main balcony. Streak-throated Bush-Tyrant, Metallic-green Tanager and Beryl-spangled Tanager were all seen well in the scope while White-tipped Swifts fluttered in the cliffs around. We came back to main restaurant for a great lunch, checklist and finally drove an hour to the airport so everyone could catch flights.



1 **Bronze-tailed Thornbill** ▼ 📷 1 📄 1

IND.	DATE	LOCATION	COMMENTS
1	1 May 2022 15:01	Observatorio de Colibries	
1	22 Apr 2022 09:53	PNN Sumapaz--Laguna Chisacá	

3 **Green-bearded Helmetcrest** ▼ 📷 1 📄 1



IND.	DATE	LOCATION	COMMENTS
3	22 Apr 2022 09:53	PNN Sumapaz--Laguna Chisacá	

3 **Tyrian Metaltail** ▼ 📷 3 📄 2



IND.	DATE	LOCATION	COMMENTS
1	22 Apr 2022 07:59	Chiguazá (4.4642,-74.1370)	
2	1 May 2022 15:01	Observatorio de Colibries	

2 **Glowing Puffleg** ▼ 📷 1 📄 1



IND.	DATE	LOCATION	COMMENTS
2	1 May 2022 15:01	Observatorio de Colibries	

1 **Coppery-bellied Puffleg** ▼ 📷 1 📄 1



IND.	DATE	LOCATION	COMMENTS
1	1 May 2022 15:01	Observatorio de Colibries	


1 **Black Inca** ▼ 📷 1

IND.	DATE	LOCATION	COMMENTS
1	2 May 2022 08:00	Parque Natural Chicaque	

2 **Collared Inca** ▼ 📷 1

IND.	DATE	LOCATION	COMMENTS
2	2 May 2022 08:00	Parque Natural Chicaque	

2 **Golden-bellied Starfrontlet** ▼ 📷 1 📄 1



IND.	DATE	LOCATION	COMMENTS
------	------	----------	----------



2 2 May 2022 08:00 Parque Natural Chicaque

2 Blue-throated Starfrontlet

3 1



IND.	DATE	LOCATION	COMMENTS
2	1 May 2022 15:01	Observatorio de Colibries	

2 Sword-billed Hummingbird


1 1



IND.	DATE	LOCATION	COMMENTS
2	1 May 2022 15:01	Observatorio de Colibries	

2 Great Sapphirewing

4 1



IND.	DATE	LOCATION	COMMENTS
2	1 May 2022 15:01	Observatorio de Colibries	


1 Booted Racket-tail

1

IND.	DATE	LOCATION	COMMENTS
1	2 May 2022 08:00	Parque Natural Chicaque	

2 White-bellied Woodstar

3 2



IND.	DATE	LOCATION	COMMENTS
1	1 May 2022 15:01	Observatorio de Colibries	
1	2 May 2022 08:00	Parque Natural Chicaque	

4 Gray-breasted Sabrewing

4

IND.	DATE	LOCATION	COMMENTS
1	24 Apr 2022 06:25	(1.1225,-70.0935) Puente Lata	
1	25 Apr 2022 06:16	Senda Mitú Cachivera	
1	27 Apr 2022 06:15	(1.1393,-70.1280) Pueblo Nuevo	
1	29 Apr 2022 14:47	Senda Mitú Cachivera	

6 Fork-tailed Woodnymph

5

IND.	DATE	LOCATION	COMMENTS
2	24 Apr 2022 06:25	(1.1225,-70.0935) Puente Lata	
1	25 Apr 2022 06:16	Senda Mitú Cachivera	
1	26 Apr 2022 07:14	Cerrito Verde	
1	27 Apr 2022 06:15	(1.1393,-70.1280) Pueblo Nuevo	
1	29 Apr 2022 06:22	Cruce Bocatomá Mitú CO-Vaupés 1.19581, -70.19492	

13 Versicolored Emerald

2 9





IND.	DATE	LOCATION	COMMENTS
1	24 Apr 2022 06:25	(1.1225,-70.0935) Puente Lata	
2	25 Apr 2022 06:16	Senda Mitú Cachivera	
2	26 Apr 2022 07:14	Cerrito Verde	
1	26 Apr 2022 16:03	Maloca/Observatorio Alejo	
1	27 Apr 2022 06:15	(1.1393,-70.1280) Pueblo Nuevo	
2	28 Apr 2022 06:11	(1.2281,-70.2288) Bocatoma	
1	28 Apr 2022 15:50	Mituseño (puente)	
1	29 Apr 2022 14:47	Senda Mitú Cachivera	
2	30 Apr 2022 16:43	Mitú (pueblo), Vaupés	

IND.	DATE	LOCATION	COMMENTS
1	26 Apr 2022 07:14	Cerrito Verde	

2 Bogota Rail



IND.	DATE	LOCATION	COMMENTS
2	22 Apr 2022 09:53	PNN Sumapaz--Laguna Chisacá	

1 American Coot



IND.	DATE	LOCATION	COMMENTS
1	22 Apr 2022 09:53	PNN Sumapaz--Laguna Chisacá	

1 Gray-breasted Crake

IND.	DATE	LOCATION	COMMENTS
1	30 Apr 2022 06:30	(1.1393,-70.1280) Pueblo Nuevo	Escuchado-no grabado

1 Sungrebe

IND.	DATE	LOCATION	COMMENTS
1	23 Apr 2022 15:23	Mituseño (puente)	

14 Southern Lapwing



IND.	DATE	LOCATION	COMMENTS
4	22 Apr 2022 07:59	Chiguazá (4.4642,-74.1370)	
2	24 Apr 2022 06:25	(1.1225,-70.0935) Puente Lata	
4	27 Apr 2022 06:15	(1.1393,-70.1280) Pueblo Nuevo	
2	30 Apr 2022 06:30	(1.1393,-70.1280) Pueblo Nuevo	
2	2 May 2022 08:00	Parque Natural Chicaque	

1 Noble Snipe

IND.	DATE	LOCATION	COMMENTS
1	22 Apr 2022 09:53	PNN Sumapaz--Laguna Chisacá	

3 Spotted Sandpiper

IND.	DATE	LOCATION	COMMENTS
1	23 Apr 2022 10:44	Mitú (pueblo), Vaupés	

- 1 24 Apr 2022 06:25 (1.1225,-70.0935) Puente Lata
- 1 30 Apr 2022 16:43 Mitú (pueblo), Vaupés

8 Great Egret

7

IND.	DATE	LOCATION	COMMENTS
1	23 Apr 2022 10:44	Mitú (pueblo), Vaupés	
1	24 Apr 2022 06:25	(1.1225,-70.0935) Puente Lata	
1	25 Apr 2022 06:16	Senda Mitú Cachivera	
1	26 Apr 2022 16:03	Maloca/Observatorio Alejo	
1	27 Apr 2022 06:15	(1.1393,-70.1280) Pueblo Nuevo	
1	29 Apr 2022 06:22	Cruce Bocatoma Mitú CO-Vaupés 1.19581, -70.19492	
2	30 Apr 2022 16:43	Mitú (pueblo), Vaupés	

3 Little Blue Heron

2

IND.	DATE	LOCATION	COMMENTS
1	26 Apr 2022 16:03	Maloca/Observatorio Alejo	
2	30 Apr 2022 16:43	Mitú (pueblo), Vaupés	

45 Cattle Egret

7



1 Striated Heron

1



4 Green Ibis

1 3



25 Bare-faced Ibis

1



4 Black Vulture

3

IND.	DATE	LOCATION	COMMENTS
2	24 Apr 2022 06:25	(1.1225,-70.0935) Puente Lata	
1	1 May 2022 15:01	Observatorio de Colibríes	
1	2 May 2022 06:00	Bogotá CO-DC 4.67174, -74.15219	

25 Greater Yellow-headed Vulture

2 8



IND.	DATE	LOCATION	COMMENTS
6	23 Apr 2022 15:23	Mituseño (puente)	
6	24 Apr 2022 06:25	(1.1225,-70.0935) Puente Lata	
3	25 Apr 2022 06:16	Senda Mitú Cachivera	
2	26 Apr 2022 16:03	Maloca/Observatorio Alejo	
2	27 Apr 2022 06:15	(1.1393,-70.1280) Pueblo Nuevo	
2	28 Apr 2022 15:50	Mituseño (puente)	
1	29 Apr 2022 06:22	Cruce Bocatoma Mitú CO-Vaupés 1.19581, -70.19492	
3	30 Apr 2022 06:30	(1.1393,-70.1280) Pueblo Nuevo	

1 White-tailed Kite

1

IND.	DATE	LOCATION	COMMENTS
1	2 May 2022 06:00	Bogotá CO-DC 4.67174, -74.15219	

1 Gray-headed Kite

1



IND.	DATE	LOCATION	COMMENTS
1	23 Apr 2022 15:23	Mituseño (puente)	

13 Swallow-tailed Kite

3



15 Plumbeous Kite

1 7



IND.	DATE	LOCATION	COMMENTS
2	23 Apr 2022 15:23	Mituseño (puente)	
2	24 Apr 2022 06:25	(1.1225,-70.0935) Puente Lata	
6	25 Apr 2022 06:16	Senda Mitú Cachivera	
2	27 Apr 2022 06:15	(1.1393,-70.1280) Pueblo Nuevo	
1	28 Apr 2022 06:11	(1.2281,-70.2288) Bocatoma	
1	29 Apr 2022 06:22	Cruce Bocatoma Mitú CO-Vaupes 1.19581, -70.19492	
1	30 Apr 2022 06:30	(1.1393,-70.1280) Pueblo Nuevo	

1 Sharp-shinned Hawk

2 1



IND.	DATE	LOCATION	COMMENTS
1	1 May 2022 15:01	Observatorio de Colibríes	

17 Roadside Hawk

1 7



IND.	DATE	LOCATION	COMMENTS
1	23 Apr 2022 15:23	Mituseño (puente)	
6	24 Apr 2022 06:25	(1.1225,-70.0935) Puente Lata	
4	25 Apr 2022 06:16	Senda Mitú Cachivera	
2	27 Apr 2022 06:15	(1.1393,-70.1280) Pueblo Nuevo	
1	28 Apr 2022 06:11	(1.2281,-70.2288) Bocatoma	
1	29 Apr 2022 06:22	Cruce Bocatoma Mitú CO-Vaupes 1.19581, -70.19492	
2	30 Apr 2022 06:30	(1.1393,-70.1280) Pueblo Nuevo	

2 Black-chested Buzzard-Eagle

1



1 White Hawk

1

IND.	DATE	LOCATION	COMMENTS
1	29 Apr 2022 06:22	Cruce Bocatoma Mitú CO-Vaupes 1.19581, -70.19492	

1 Gray-lined Hawk

1

IND.	DATE	LOCATION	COMMENTS
1	27 Apr 2022 06:15	(1.1393,-70.1280) Pueblo Nuevo	

1 Short-tailed Hawk

1

IND.	DATE	LOCATION	COMMENTS
1	29 Apr 2022 06:22	Cruce Bocatoma Mitú CO-Vaupes 1.19581, -70.19492	

2 Tropical Screech-Owl

2

IND.	DATE	LOCATION	COMMENTS
------	------	----------	----------

- 1 25 Apr 2022 21:00 Mitú (pueblo), Vaupés
- 1 29 Apr 2022 18:02 Senda Mitú Cachivera

3 **Burrowing Owl**

▼ 📷 1 📄 1



IND.	DATE	LOCATION	COMMENTS
3	24 Apr 2022 06:25	(1.1225,-70.0935) Puente Lata	

2 **Pavonine Quetzal**

▼ 📷 2 📄 2



1 **Black-tailed Trogon**

▼ 📄 1



2 **Green-backed Trogon**

▼ 📷 1 📄 2



1 **Amazonian Trogon**

▼ 📄 1



2 **Black-throated Trogon**

▼ 📄 1



1 **Amazonian Motmot**

▼ 📄 1



4 **Ringed Kingfisher**

▼ 📄 4



1 **Amazon Kingfisher**

▼ 📄 1



3 **Green Kingfisher**

▼ 📄 2



1 **Green-and-rufous Kingfisher**

▼ 📄 1



1 **White-necked Puffbird**

▼ 📄 1



1 **Brown-banded Puffbird**

1 1



1 **Spotted Puffbird**

4 1



IND.	DATE	LOCATION	COMMENTS
1	25 Apr 2022 06:16	Senda Mitú Cachivera	

1 **Collared Puffbird**

1

IND.	DATE	LOCATION	COMMENTS
1	27 Apr 2022 06:15	(1.1393,-70.1280) Pueblo Nuevo	

2 **Rusty-breasted Nunlet**

2 1



IND.	DATE	LOCATION	COMMENTS
2	28 Apr 2022 06:11	(1.2281,-70.2288) Bocatoma	

2 **White-fronted Nunbird**

1

IND.	DATE	LOCATION	COMMENTS
2	27 Apr 2022 06:15	(1.1393,-70.1280) Pueblo Nuevo	

32 **Swallow-winged Puffbird**

3 6



2 **Yellow-billed Jacamar**

3 1



4 **Bronzy Jacamar**

3 2



6	Paradise Jacamar		  1  4
			
			
1	Great Jacamar		  3  1
			
			
10	Gilded Barbet		  5
			
1	Southern Emerald-Toucanet		  1
			
3	Lettered Aracari		  1  2
			
			
1	Chestnut-eared Aracari		  1
			
5	Many-banded Aracari		  3
			
2	Ivory-billed Aracari		  2  2
			
			
15	White-throated Toucan		  8
			
12	Channel-billed Toucan		  6
			
1	Orinoco Piculet		  1






2 Acorn Woodpecker

1

IND.	DATE	LOCATION	COMMENTS
2	2 May 2022 08:00	Parque Natural Chicaque	

29 Yellow-tufted Woodpecker

7



IND.	DATE	LOCATION	COMMENTS
2	23 Apr 2022 15:23	Mituseño (puente)	
3	24 Apr 2022 06:25	(1.1225,-70.0935) Puente Lata	
2	25 Apr 2022 06:16	Senda Mitú Cachivera	
8	27 Apr 2022 06:15	(1.1393,-70.1280) Pueblo Nuevo	
2	28 Apr 2022 15:50	Mituseño (puente)	
2	29 Apr 2022 06:22	Cruce Bocatoma Mitú CO-Vaupes 1.19581, -70.19492	
10	30 Apr 2022 06:30	(1.1393,-70.1280) Pueblo Nuevo	


2 Red-stained Woodpecker

2

IND.	DATE	LOCATION	COMMENTS
1	24 Apr 2022 06:25	(1.1225,-70.0935) Puente Lata	
1	29 Apr 2022 06:22	Cruce Bocatoma Mitú CO-Vaupes 1.19581, -70.19492	

4 Red-necked Woodpecker

2



IND.	DATE	LOCATION	COMMENTS
1	27 Apr 2022 06:15	(1.1393,-70.1280) Pueblo Nuevo	
3	29 Apr 2022 06:22	Cruce Bocatoma Mitú CO-Vaupes 1.19581, -70.19492	

2 Crimson-crested Woodpecker

1



8 Lineated Woodpecker

5



2 Scale-breasted Woodpecker

2



1 Chestnut Woodpecker

1



2 Yellow-throated Woodpecker

2






1 Lined Forest-Falcon

1

IND.	DATE	LOCATION	COMMENTS
1	28 Apr 2022 06:11	(1.2281,-70.2288) Bocatoma	

13 Black Caracara

2 4



IND.	DATE	LOCATION	COMMENTS
1	27 Apr 2022 06:15	(1.1393,-70.1280) Pueblo Nuevo	
2	28 Apr 2022 06:11	(1.2281,-70.2288) Bocatoma	
5	28 Apr 2022 15:50	Mituseño (puente)	Anting? Dust bathing? VIDEO
3	30 Apr 2022 06:30	(1.1393,-70.1280) Pueblo Nuevo	

12 Red-throated Caracara

5

IND.	DATE	LOCATION	COMMENTS
4	24 Apr 2022 06:25	(1.1225,-70.0935) Puente Lata	
3	25 Apr 2022 06:16	Senda Mitú Cachivera	
2	27 Apr 2022 06:15	(1.1393,-70.1280) Pueblo Nuevo	
2	28 Apr 2022 06:11	(1.2281,-70.2288) Bocatoma	
1	29 Apr 2022 06:22	Cruce Bocatoma Mitú CO-Vaupes 1.19581, -70.19492	

3 Bat Falcon

2

IND.	DATE	LOCATION	COMMENTS
1	26 Apr 2022 16:03	Maloca/Observatorio Alejo	
2	27 Apr 2022 06:15	(1.1393,-70.1280) Pueblo Nuevo	

6 Sapphire-rumped Parrotlet

1



154 Cobalt-winged Parakeet

2 9



10 Orange-cheeked Parrot

4



8 Blue-headed Parrot

2



84 Mealy Parrot
























3 2






6 Kawall's Parrot




4







57 **Dusky-billed Parrotlet**                       3  5



27 **Black-headed Parrot**                    7

11 **Red-fan Parrot**                    3  5




6 **Maroon-tailed Parakeet**                    1  3

52 **Red-bellied Macaw**                    4  3



6 **Scarlet Macaw**                    3

6 **Red-and-green Macaw**                    1

IND.	DATE	LOCATION	COMMENTS
6	24 Apr 2022 06:25	(1.1225,-70.0935) Puente Lata	

1 **Ash-winged Antwren**                    1

IND.	DATE	LOCATION	COMMENTS
1	27 Apr 2022 06:15	(1.1393,-70.1280) Pueblo Nuevo	


3 **Fasciated Antshrike**                    2

IND.	DATE	LOCATION	COMMENTS
2	26 Apr 2022 07:14	Cerrito Verde	
1	27 Apr 2022 06:15	(1.1393,-70.1280) Pueblo Nuevo	



2 **Mouse-colored Antshrike**

3 1



IND. DATE LOCATION COMMENTS

2 29 Apr 2022 06:22 Cruce Bocatoma Mitú CO-Vaupes 1.19581, -70.19492

1 **Blackish-gray Antshrike**

1



4 **Amazonian Antshrike**

3 2



2 **Pearly Antshrike**

2



1 **Black Bushbird**

1



10 **Dusky-throated Antshrike**

4



10 **Cinereous Antshrike**

4



1 **Rufous-backed Stipplethroat**

1



2 **Rufous-tailed Stipplethroat**

1



2 **Moustached Antwren**

2



4 **Yellow-throated Antwren**

2



2 **Amazonian Streaked-Antwren**

1 2



5 **White-flanked Antwren**

▼ 📷 2



2 **Gray Antwren**

▼ 📷 1



2 **Banded Antbird**

▼ 📷 2



4 **Spot-backed Antwren**

▼ 📷 1 📷 3



IND.	DATE	LOCATION	COMMENTS
1	25 Apr 2022 06:16	Senda Mitú Cachivera	
2	28 Apr 2022 06:11	(1.2281,-70.2288) Bocatoma	
1	29 Apr 2022 06:22	Cruce Bocatoma Mitú CO-Vaupes 1.19581, -70.19492	

3 **Imeri Warbling-Antbird**

▼ 📷 2

IND.	DATE	LOCATION	COMMENTS
1	24 Apr 2022 06:25	(1.1225,-70.0935) Puente Lata	
2	26 Apr 2022 07:14	Cerrito Verde	

1 **Yellow-browed Antbird**

▼ 📷 1

IND.	DATE	LOCATION	COMMENTS
1	27 Apr 2022 06:15	(1.1393,-70.1280) Pueblo Nuevo	

4 **Dusky Antbird**

▼ 📷 2

IND.	DATE	LOCATION	COMMENTS
2	26 Apr 2022 07:14	Cerrito Verde	
2	29 Apr 2022 06:22	Cruce Bocatoma Mitú CO-Vaupes 1.19581, -70.19492	

1 **Gray Antbird**

▼ 📷 1

IND.	DATE	LOCATION	COMMENTS
1	29 Apr 2022 06:22	Cruce Bocatoma Mitú CO-Vaupes 1.19581, -70.19492	

1 **Black-faced Antbird**

▼ 📷 1



1 **Silvered Antbird**

▼ 📷 1



3 **Black-headed Antbird**

▼ 📷 3 📷 2



6 **Black-throated Antbird**

▼ 📷 4



1 **Gray-bellied Antbird**

▼ 📷 1



10 **White-plumed Antbird**

▼ 📷 1 📷 1



IND.	DATE	LOCATION	COMMENTS
10	28 Apr 2022 06:11	(1.2281,-70.2288) Bocatoma	


7 **White-cheeked Antbird**

▼ 📷 4

IND.	DATE	LOCATION	COMMENTS
2	26 Apr 2022 07:14	Cerrito Verde	
2	27 Apr 2022 06:15	(1.1393,-70.1280) Pueblo Nuevo	
2	28 Apr 2022 06:11	(1.2281,-70.2288) Bocatoma	
1	30 Apr 2022 06:30	(1.1393,-70.1280) Pueblo Nuevo	

4 **Chestnut-crested Antbird**

▼ 📷 1 📷 2



IND.	DATE	LOCATION	COMMENTS
3	27 Apr 2022 06:15	(1.1393,-70.1280) Pueblo Nuevo	
1	29 Apr 2022 06:22	Cruce Bocatoma Mitú CO-Vaupes 1.19581, -70.19492	

1 **Spot-backed Antbird**

▼ 📷 1



1 **Common Scale-backed Antbird**

▼ 📷 1



1 **Chestnut-crowned Antpitta**

▼ 📷 1



20 **Tawny Antpitta**

▼ 📷 1 📷 1



1 **Thrush-like Antpitta**

▼ 📷 1



1 **Blackish Tapaculo**

▼ 📷 1



1 **Pale-bellied Tapaculo**












▼ 📷 1



1 **Rufous-capped Antthrush**

▼ 📷 1




- 1 **Narrow-billed Antthrush** ▼ 1
- 
- 1 **Short-billed Leaf-tosser** ▼ 1
- 
- 1 **Spot-throated Woodcreeper** ▼ 2 1
- 
- 
- 1 **White-chinned Woodcreeper** ▼ 1
- 
- 1 **Plain-brown Woodcreeper** ▼ 1
- 
- 4 **Wedge-billed Woodcreeper** ▼ 3
- 
- 1 **Bar-bellied Woodcreeper** ▼ 7 1
- 
- 
- 4 **Striped Woodcreeper** ▼ 2
- 
- 3 **Buff-throated Woodcreeper** ▼ 3
- 
- 2 **Slender-billed Xenops** ▼ 1 1



IND.	DATE	LOCATION	COMMENTS
2	29 Apr 2022 14:47	Senda Mitú Cachivera	

- 3 **Point-tailed Palmcreeper** ▼ 4 2



IND.	DATE	LOCATION	COMMENTS
2	24 Apr 2022 18:19	Mitú (pueblo), Vaupés	
1	25 Apr 2022 06:16	Senda Mitú Cachivera	

1 **Rufous-tailed Xenops**

▼ 📷 1

IND.	DATE	LOCATION	COMMENTS
1	29 Apr 2022 06:22	Cruce Bocatoma Mitú CO-Vaupes 1.19581, -70.19492	

2 **Chestnut-winged Hookbill**

▼ 📷 1 📷 2



IND.	DATE	LOCATION	COMMENTS
1	24 Apr 2022 06:25	(1.1225,-70.0935) Puente Lata	
1	29 Apr 2022 06:22	Cruce Bocatoma Mitú CO-Vaupes 1.19581, -70.19492	

1 **Andean Tit-Spinetail**

▼ 📷 1 📷 1



2 **Many-striped Canastero**

▼ 📷 2 📷 1



4 **Dwarf Tyrant-Manakin**

▼ 📷 2



1 **Saffron-crested Tyrant-Manakin**

▼ 📷 3 📷 1



3 **Blue-crowned Manakin**

▼ 📷 2



2 **Yellow-crowned Manakin**

▼ 📷 1 📷 2



6 **White-bearded Manakin**

▼ 📷 2 📷 4





1 Striolated Manakin ▼ 📄 1

IND.	DATE	LOCATION	COMMENTS
1	27 Apr 2022 06:15	(1.1393,-70.1280) Pueblo Nuevo	

1 White-crowned Manakin ▼ 📄 1

IND.	DATE	LOCATION	COMMENTS
1	27 Apr 2022 06:15	(1.1393,-70.1280) Pueblo Nuevo	

19 Golden-headed Manakin ▼ 📄 2

IND.	DATE	LOCATION	COMMENTS
11	25 Apr 2022 06:16	Senda Mitú Cachivera	
8	28 Apr 2022 15:50	Mituseño (puente)	

3 Guianan Cock-of-the-rock ▼ 📄 1

IND.	DATE	LOCATION	COMMENTS
3	26 Apr 2022 07:14	Cerrito Verde	

1 Purple-breasted Cotinga ▼ 📄 1

IND.	DATE	LOCATION	COMMENTS
1	29 Apr 2022 14:47	Senda Mitú Cachivera	

2 Spangled Cotinga ▼ 📄 2 📄 2



IND.	DATE	LOCATION	COMMENTS
1	23 Apr 2022 15:23	Mituseño (puente)	
1	24 Apr 2022 06:25	(1.1225,-70.0935) Puente Lata	

16 Screaming Piha ▼ 📄 5



8 Black-tailed Tityra ▼ 📄 3 📄 5




IND.	DATE	LOCATION	COMMENTS
1	23 Apr 2022 15:23	Mituseño (puente)	
3	25 Apr 2022 06:16	Senda Mitú Cachivera	
2	26 Apr 2022 16:03	Maloca/Observatorio Alejo	
1	27 Apr 2022 06:15	(1.1393,-70.1280) Pueblo Nuevo	
1	29 Apr 2022 06:22	Cruce Bocatomá Mitú CO-Vaupés 1.19581, -70.19492	

1 Brown-winged Schiffornis ▼ 📄 1

IND.	DATE	LOCATION	COMMENTS
1	30 Apr 2022 06:30	(1.1393,-70.1280) Pueblo Nuevo	

5 White-browed Purpleuft ▼ 📄 2 📄 3





IND.	DATE	LOCATION	COMMENTS
2	25 Apr 2022 06:16	Sendo Mitú Cachivera	
1	28 Apr 2022 15:50	Mituserío (puente)	
2	29 Apr 2022 14:47	Sendo Mitú Cachivera	
1	24 Apr 2022 06:25	(1.1225,-70.0935) Puente Lata	
1	29 Apr 2022 06:22	Cruce Bocatoma Mitú CO-Vaupes 1.19581, -70.19492	

1 Royal Flycatcher

IND.	DATE	LOCATION	COMMENTS
1	24 Apr 2022 06:25	(1.1225,-70.0935) Puente Lata	


1 Ruddy-tailed Flycatcher

IND.	DATE	LOCATION	COMMENTS
1	30 Apr 2022 06:30	(1.1393,-70.1280) Pueblo Nuevo	

2 Wing-barred Piprites

IND.	DATE	LOCATION	COMMENTS
1	24 Apr 2022 06:25	(1.1225,-70.0935) Puente Lata	
1	27 Apr 2022 06:15	(1.1393,-70.1280) Pueblo Nuevo	

1 Cinnamon Manakin-Tyrant



IND.	DATE	LOCATION	COMMENTS
1	27 Apr 2022 06:15	(1.1393,-70.1280) Pueblo Nuevo	

1 Golden-crowned Spadebill



2 Ochre-bellied Flycatcher



1 Double-banded Pygmy-Tyrant



2 White-eyed Tody-Tyrant



1 Rusty-fronted Tody-Flycatcher



5 Yellow-browed Tody-Flycatcher



5 **Gray-crowned Flycatcher** ▼ 📄 3



2 **Yellow-breasted Flycatcher** ▼ 📄 2



3 **Cinnamon Flycatcher** ▼ 📄 1



7 **White-throated Tyrannulet** ▼ 📄 1 📄 2



6 **Yellow-crowned Tyrannulet** ▼ 📄 3



2 **Forest Elaenia** ▼ 📄 1



2 **Mountain Elaenia** ▼ 📄 1

IND.	DATE	LOCATION	COMMENTS
2	2 May 2022 08:00	Parque Natural Chicaque	

11 **Slender-footed Tyrannulet** ▼ 📄 6

IND.	DATE	LOCATION	COMMENTS
2	23 Apr 2022 15:23	Mituseño (puente)	
2	25 Apr 2022 06:16	Senda Mitú Cachivera	
2	26 Apr 2022 07:14	Cerrito Verde	
2	26 Apr 2022 16:03	Maloca/Observatorio Alejo	
2	28 Apr 2022 06:11	(1.2281,-70.2288) Bocatoma	
1	29 Apr 2022 06:22	Cruce Bocatoma Mitú CO-Vaupes 1.19581, -70.19492	

2 **Amazonian Tyrannulet** ▼ 📄 1

IND.	DATE	LOCATION	COMMENTS
2	28 Apr 2022 15:50	Mituseño (puente)	

1 **Eastern Wood-Pewee** ▼ 📄 1

IND.	DATE	LOCATION	COMMENTS
1	25 Apr 2022 06:16	Senda Mitú Cachivera	

1 **Drab Water Tyrant** ▼ 📄 1

IND.	DATE	LOCATION	COMMENTS
1	29 Apr 2022 14:47	Senda Mitú Cachivera	

3 **Streak-throated Bush-Tyrant** ▼ 📄 2 📄 2



1 **Brown-backed Chat-Tyrant** ▼ 📄 1 📄 1



3 Citron-bellied Attila

3 3

4 Dusky-capped Flycatcher

4

2 Short-crested Flycatcher

1 2

21 Rusty-margined Flycatcher

2 8

2 Yellow-throated Flycatcher

1

7 Piratic Flycatcher

2 5

2 Variegated Flycatcher

1

IND.	DATE	LOCATION	COMMENTS
2	24 Apr 2022 06:25	(1.1225,-70.0935) Puente Lata	

8 Crowned Slaty Flycatcher

5

IND.	DATE	LOCATION	COMMENTS
1	23 Apr 2022 15:23	Mituseño (puente)	
1	25 Apr 2022 06:16	Senda Mitú Cachivera	
3	27 Apr 2022 06:15	(1.1393,-70.1280) Pueblo Nuevo	
2	28 Apr 2022 15:50	Mituseño (puente)	
1	29 Apr 2022 06:22	Cruce Bocatoma Mitú CO-Vaupés 1.19581, -70.19492	



20 Sulphury Flycatcher

1 5



IND.	DATE	LOCATION	COMMENTS
5	24 Apr 2022 06:25	(1.1225,-70.0935) Puente Lata	
10	25 Apr 2022 06:16	Senda Mitú Cachivera	
2	28 Apr 2022 06:11	(1.2281,-70.2288) Bocatoma	
1	29 Apr 2022 06:22	Cruce Bocatoma Mitú CO-Vaupés 1.19581, -70.19492	
2	29 Apr 2022 14:47	Senda Mitú Cachivera	

103 Tropical Kingbird

9

IND.	DATE	LOCATION	COMMENTS
1	22 Apr 2022 07:59	Chiguazá (4.4642,-74.1370)	
2	23 Apr 2022 15:23	Mituseño (puente)	
30	24 Apr 2022 06:25	(1.1225,-70.0935) Puente Lata	
30	25 Apr 2022 06:16	Senda Mitú Cachivera	
5	25 Apr 2022 21:00	Mitú (pueblo), Vaupés	
3	26 Apr 2022 07:14	Cerrito Verde	
16	27 Apr 2022 06:15	(1.1393,-70.1280) Pueblo Nuevo	
11	28 Apr 2022 15:50	Mituseño (puente)	
5	29 Apr 2022 06:22	Cruce Bocatoma Mitú CO-Vaupés 1.19581, -70.19492	

28 Fork-tailed Flycatcher

4



2 Rufous-browed Peppershrike

2



2 Dusky-capped Greenlet

2



2 Chivi Vireo

1



7 Azure-naped Jay

2 1



IND.	DATE	LOCATION	COMMENTS
7	28 Apr 2022 06:11	(1.2281,-70.2288) Bocatoma	

24 Brown-bellied Swallow

4

IND.	DATE	LOCATION	COMMENTS
3	22 Apr 2022 07:59	Chiguazá (4.4642,-74.1370)	
10	22 Apr 2022 09:53	PNN Sumapaz--Laguna Chisacá	
10	1 May 2022 15:01	Observatorio de Colibríes	
1	2 May 2022 08:00	Parque Natural Chicaque	

1 White-banded Swallow

1 1



IND.	DATE	LOCATION	COMMENTS
1	25 Apr 2022 06:16	Senda Mitú Cachivera	



179 **Gray-breasted Martin**

▼ 4 6



2 **White-winged Swallow**

▼ 1



10 **Barn Swallow**

▼ 1



1 **Scaly-breasted Wren**

▼ 1



7 **House Wren**

▼ 1 5



10 **Apolinar's Wren**

▼ 1 1



2 **Coraya Wren**

▼ 1



1 **White-breasted Wood-Wren**

▼ 1



1 **Gray-breasted Wood-Wren**

▼ 1



1 **Musician Wren**

▼ 2 1



1 **White-capped Dipper**

▼ 1 1



1	White-necked Thrush		1
44	Great Thrush		4
2	Plumbeous Euphonia		1 1
1	Golden-bellied Euphonia		3 1
2	Orange-bellied Euphonia		2
2	Rufous-bellied Euphonia		1
2	Lesser Goldfinch		1 1
3	Andean Siskin		2
12	Yellow-browed Sparrow		3 4
2	Pectoral Sparrow		1





20 **Rufous-collared Sparrow**

▼ 📷 1 📄 4



4 **Pale-naped Brushfinch**

▼ 📷 1 📄 1



IND.	DATE	LOCATION	COMMENTS
4	22 Apr 2022 09:53	PNN Sumapaz--Laguna Chisacá	

3 **Eastern Meadowlark**

▼ 📄 2

IND.	DATE	LOCATION	COMMENTS
1	22 Apr 2022 09:53	PNN Sumapaz--Laguna Chisacá	
2	2 May 2022 08:00	Parque Natural Chicaque	

3 **Green Oropendola**

▼ 📄 1

IND.	DATE	LOCATION	COMMENTS
3	30 Apr 2022 16:43	Mitú (pueblo), Vaupés	

245 **Olive Oropendola**

▼ 📄 6

IND.	DATE	LOCATION	COMMENTS
2	26 Apr 2022 16:03	Maloca/Observatorio Alejo	
1	27 Apr 2022 06:15	(1.1393,-70.1280) Pueblo Nuevo	
20	28 Apr 2022 06:11	(1.2281,-70.2288) Bocatoma	
15	28 Apr 2022 15:50	Mituserío (puente)	
7	29 Apr 2022 06:22	Cruce Bocatoma Mitú CO-Vaupés 1.19581, -70.19492	
200	30 Apr 2022 16:43	Mitú (pueblo), Vaupés	Las contamos

63 **Yellow-rumped Cacique**

▼ 📄 8



5 **Mountain Cacique**

▼ 📷 2 📄 1



2 **Epaulet Oriole**

▼ 📄 2



4 **Giant Cowbird**

































▼ 📄 1



4 **Carib Grackle**

▼ 📄 2



1	American Redstart		  1
1	Bay-breasted Warbler		  1
4	Blackpoll Warbler		  1  4
1	Buff-rumped Warbler		  1
2	Slate-throated Redstart		  1
2	Black-backed Grosbeak		  2  1
2	Amazonian Grosbeak		  1  2
3	Flame-crested Tanager		  1
6	Fulvous-crested Tanager		  3
90	Silver-beaked Tanager		  3  8
1	Blue-capped Tanager		  2  1



2 **Scarlet-bellied Mountain Tanager**

▼ 📷 2

68 **Blue-gray Tanager**

▼ 📷 7

48 **Palm Tanager**

▼ 📷 8

1 **Yellow-bellied Tanager**

▼ 📷 1

18 **Masked Tanager**

▼ 📷 6

1 **Blue-and-black Tanager**

▼ 📷 1 📷 1



IND.	DATE	LOCATION	COMMENTS
1	2 May 2022 08:00	Parque Natural Chicaque	

2 **Beryl-spangled Tanager**

▼ 📷 1 📷 1



IND.	DATE	LOCATION	COMMENTS
2	2 May 2022 08:00	Parque Natural Chicaque	

1 **Metallic-green Tanager**

▼ 📷 3 📷 1

4 **Turquoise Tanager**

▼ 📷 2 📷 2



IND.	DATE	LOCATION	COMMENTS
2	24 Apr 2022 06:25	(1.1225,-70.0935) Puente Lata	
2	25 Apr 2022 06:16	Senda Mitú Cachivera	



18 Paradise Tanager

▼ 📷 2

IND.	DATE	LOCATION	COMMENTS
8	23 Apr 2022 15:23	Mituseño (puente)	
10	29 Apr 2022 06:22	Cruce Bocatoma Mitú CO-Vaupes 1.19581, -70.19492	

4 Opal-rumped Tanager

▼ 📷 1

IND.	DATE	LOCATION	COMMENTS
4	25 Apr 2022 06:16	Senda Mitú Cachivera	

2 Opal-crowned Tanager

▼ 📷 1

IND.	DATE	LOCATION	COMMENTS
2	23 Apr 2022 15:23	Mituseño (puente)	

1 Bay-headed Tanager

▼ 📷 1

IND.	DATE	LOCATION	COMMENTS
1	26 Apr 2022 07:14	Cerrito Verde	

2 Swallow Tanager

▼ 📷 1

IND.	DATE	LOCATION	COMMENTS
2	23 Apr 2022 15:23	Mituseño (puente)	

1 White-bellied Dacnis

▼ 📷 1

IND.	DATE	LOCATION	COMMENTS
1	27 Apr 2022 06:15	(1.1393,-70.1280) Pueblo Nuevo	

1 Black-faced Dacnis

▼ 📷 1

IND.	DATE	LOCATION	COMMENTS
1	29 Apr 2022 06:22	Cruce Bocatoma Mitú CO-Vaupes 1.19581, -70.19492	

2 Yellow-bellied Dacnis

▼ 📷 1 📷 2



IND.	DATE	LOCATION	COMMENTS
1	25 Apr 2022 06:16	Senda Mitú Cachivera	
1	28 Apr 2022 15:50	Mituseño (puente)	

3 Blue Dacnis

▼ 📷 2

IND.	DATE	LOCATION	COMMENTS
1	24 Apr 2022 06:25	(1.1225,-70.0935) Puente Lata	
2	25 Apr 2022 06:16	Senda Mitú Cachivera	

2 Short-billed Honeycreeper

▼ 📷 1

IND.	DATE	LOCATION	COMMENTS
2	29 Apr 2022 14:47	Senda Mitú Cachivera	

2 Purple Honeycreeper

▼ 📷 1 📷 2



IND.	DATE	LOCATION	COMMENTS
1	27 Apr 2022 06:15	(1.1393,-70.1280) Pueblo Nuevo	
1	29 Apr 2022 14:47	Senda Mitú Cachivera	

2 Red-legged Honeycreeper

▼ 📷 1

IND.	DATE	LOCATION	COMMENTS
2	25 Apr 2022 06:16	Senda Mitú Cachivera	



1 Green Honeycreeper

1

IND.	DATE	LOCATION	COMMENTS
1	26 Apr 2022 07:14	Cerrito Verde	

2 Yellow-backed Tanager

1

IND.	DATE	LOCATION	COMMENTS
2	29 Apr 2022 06:22	Cruce Bocatoma Mitú CO-Vaupés 1.19581, -70.19492	

4 Rufous-browed Conebill

2



10 Black Flowerpiercer

1 2



IND.	DATE	LOCATION	COMMENTS
6	22 Apr 2022 09:53	PNN Sumapaz--Laguna Chisacá	
4	1 May 2022 15:01	Observatorio de Colibríes	

3 White-sided Flowerpiercer

1

IND.	DATE	LOCATION	COMMENTS
3	2 May 2022 08:00	Parque Natural Chicaque	

2 Masked Flowerpiercer

1

IND.	DATE	LOCATION	COMMENTS
2	2 May 2022 08:00	Parque Natural Chicaque	

4 Plumbeous Sierra Finch

2 1



IND.	DATE	LOCATION	COMMENTS
4	22 Apr 2022 09:53	PNN Sumapaz--Laguna Chisacá	

13 Blue-black Grassquit


1 7



IND.	DATE	LOCATION	COMMENTS
1	23 Apr 2022 15:23	Mituserío (puente)	
5	24 Apr 2022 06:25	(1.1225,-70.0935) Puente Lata	
1	25 Apr 2022 06:16	Senda Mitú Cachivera	
2	26 Apr 2022 06:19	Mitú (pueblo), Vaupés	
2	27 Apr 2022 06:15	(1.1393,-70.1280) Pueblo Nuevo	
1	29 Apr 2022 06:22	Cruce Bocatoma Mitú CO-Vaupés 1.19581, -70.19492	
1	30 Apr 2022 06:30	(1.1393,-70.1280) Pueblo Nuevo	

6 Chestnut-bellied Seedeater

1 3



IND.	DATE	LOCATION	COMMENTS
2	24 Apr 2022 06:25	(1.1225,-70.0935) Puente Lata	



- 2 26 Apr 2022 06:19 Mitú (pueblo), Vaupés
- 2 27 Apr 2022 06:15 (1.1393,-70.1280) Pueblo Nuevo

6 Chestnut-bellied Seed-Finch

▼ 1 4



IND.	DATE	LOCATION	COMMENTS
2	24 Apr 2022 06:25	(1.1225,-70.0935) Puente Lata	
1	25 Apr 2022 06:16	Senda Mitú Cachivera	
2	27 Apr 2022 06:15	(1.1393,-70.1280) Pueblo Nuevo	
1	28 Apr 2022 15:50	Mituseño (puente)	

10 Bananaquit

▼ 1 7



IND.	DATE	LOCATION	COMMENTS
1	23 Apr 2022 10:44	Mitú (pueblo), Vaupés	
2	23 Apr 2022 15:23	Mituseño (puente)	
2	24 Apr 2022 06:25	(1.1225,-70.0935) Puente Lata	
2	25 Apr 2022 06:16	Senda Mitú Cachivera	
1	28 Apr 2022 15:50	Mituseño (puente)	
1	29 Apr 2022 06:22	Cruce Bocatoma Mitú CO-Vaupes 1.19581, -70.19492	
1	30 Apr 2022 16:43	Mitú (pueblo), Vaupés	

3 Buff-throated Saltator

▼ 3

IND.	DATE	LOCATION	COMMENTS
1	24 Apr 2022 06:25	(1.1225,-70.0935) Puente Lata	
1	27 Apr 2022 06:15	(1.1393,-70.1280) Pueblo Nuevo	
1	28 Apr 2022 15:50	Mituseño (puente)	

6 Slate-colored Grosbeak

▼ 4

IND.	DATE	LOCATION	COMMENTS
1	24 Apr 2022 06:25	(1.1225,-70.0935) Puente Lata	
2	26 Apr 2022 07:14	Cerrito Verde	
2	27 Apr 2022 06:15	(1.1393,-70.1280) Pueblo Nuevo	
1	29 Apr 2022 06:22	Cruce Bocatoma Mitú CO-Vaupes 1.19581, -70.19492	

ADDITIONAL TAXA

10 nighthawk sp.

▼ 1

IND.	DATE	LOCATION	COMMENTS
10	29 Apr 2022 18:02	Senda Mitú Cachivera	

1 xenops sp.

▼ 1

IND.	DATE	LOCATION	COMMENTS
1	27 Apr 2022 06:15	(1.1393,-70.1280) Pueblo Nuevo	Xenops sp.

1 Western/Eastern Wood-Pewee

▼ 1

IND.	DATE	LOCATION	COMMENTS
1	22 Apr 2022 07:59	Chiguazá (4.4642,-74.1370)	

1 Empidonax sp.

▼ 1

IND.	DATE	LOCATION	COMMENTS
1	28 Apr 2022 15:50	Mituseño (puente)	

